



Ballentine Family YMCA

Valentine's at Ballentine 4 Mile

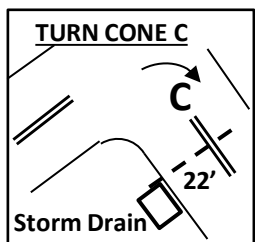
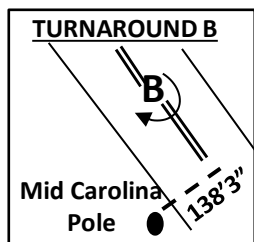
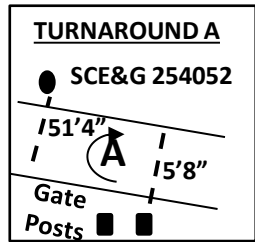
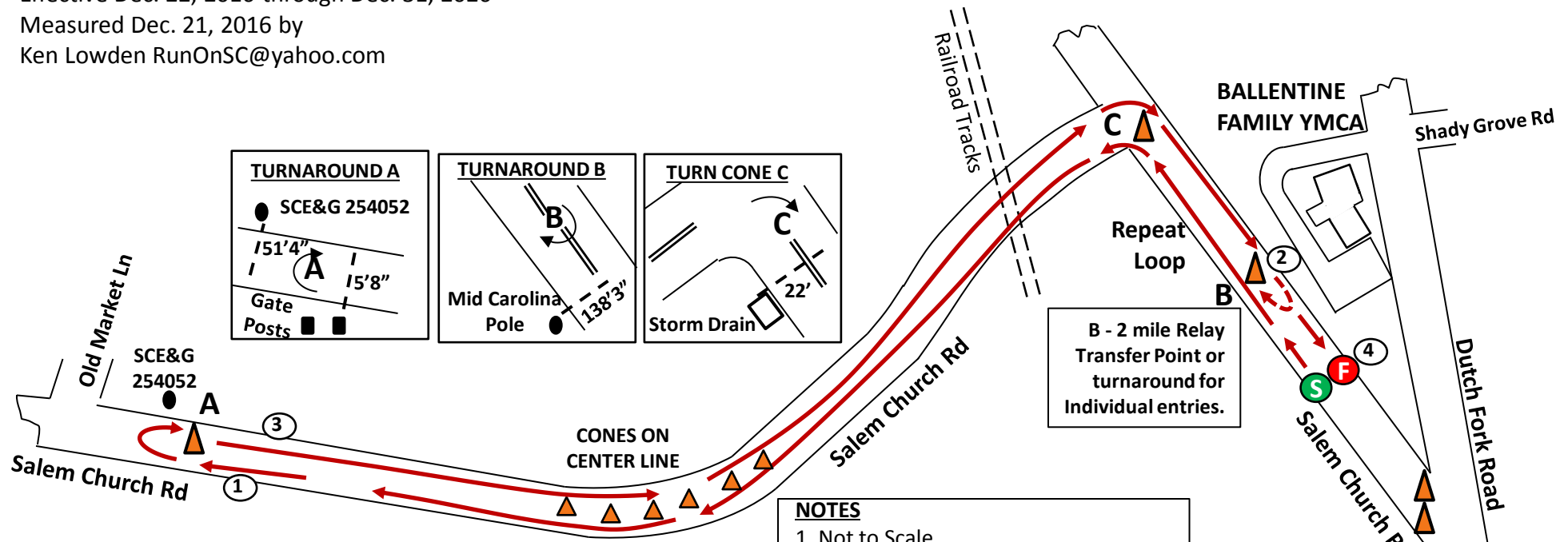
Irmo, SC 29063

USATF Certificate SC16016KWL

Effective Dec. 22, 2016 through Dec. 31, 2026

Measured Dec. 21, 2016 by

Ken Lowden RunOnSC@yahoo.com



S/F	Center of road 5'10" NW of Mid Carolina power pole and even with AT&T underground cable box.
1	108'3" NE of SCE&G pole 254052
A	Center of road 51'4" NE of SCE&G pole 254052 and 5'8" SW of gate post.
2/B	138'3" NW of Mid Carolina power pole.
3	124'10" NE of SCE&G power pole 254052
C	Center of road and 22' NW of storm drain.

ELEVATION
 Start: 134 m
 Finish: 134 m
 Highest: 134 m
 Lowest: 126 m



NOTES

1. Not to Scale
2. Not all cross streets are illustrated.
3. Except where otherwise noted course has been measured on the shortest possible route using full width of the road to within 18" of curbs and other defined edges.
4. Runners must not cross over road center line except at Cones A & B.
5. Complete 2 mile loop to B. Then repeat loop to Finish.



© Copyright
 All rights reserved
 YMCA Columbia Race Series